



TEMPORARY TRAFFIC ORDER
(Please Complete in Full)

APPLICANTS DETAILS

Name: **Nick Cook**

Address: **RAFCTE, Douglas Bader House, Horcott Hill, Fairford, Glos, GL7 4RB**

Name and Address for invoice (if different from above):

Purchase Order/Ref no for invoice:

Contact Number: **01285 713300 Ext 5311** Email: **safetyservices@rafcte.com**

INSTRUCTING OFFICER

Traffic Order Details

Road number and local name: **See attached schedules**

Closure Location From: **See attached schedules** To: **See attached schedules**

Total Distance: **See attached schedules**

District: **See attached schedules**

Parish/Ward: **See attached schedules**

Town: **See attached schedules**

Type of Closure/Restriction: **See attached schedules**

No Parking/No Waiting No Parking/No Waiting Speed Restriction
During All/Part of the During the Day/Night
Works

One Way Restriction Full Road Closure

Do any other Orders need to be suspended throughout these works?

E.g. Lorry Management Zone, Consolidation Order, One Way Order etc.

(If ticked, please provide full title of the Traffic Road Order)

Reason for Request:

- **To facilitate free passage of emergency and other vehicles**
- **To increase safety and reduce danger caused by inappropriately parked vehicles, in advance of, and during, The Royal International Air Tattoo 2016**

Dates/Time Required From: **Monday 4th July 2016 until Tuesday 12th July 2016**

Proposed Alternative Route: **Not applicable**

Pedestrian and emergency access should be maintained at all times other than in exceptional circumstances.

Please confirm that:

Emergency access is to be maintained YES [X] NO []
Pedestrian access is to be maintained YES [X] NO []

If NO to either, please explain why:

Declaration

I, hereby confirm my Authority to act on behalf of the Organisation as described above, and confirm our intent to comply with the Conditions as laid out overleaf.

Applicant Signed
Dated 15 Apr 16



Data Protection Act 1998 (as amended). This information is collected for the administration of Gloucestershire County Council. It may be provided to outside agencies and neighbouring authorities to advise them of the arrangements in place. If you have a query of concern regarding this, please contact the relevant Gloucestershire County Council Stakeholder.

Conditions

The applicant must agree to:

- Meet all the necessary legal, administrative and advertising costs (estimated between £600 and £1200 depending on advertising costs)
- Maintain pedestrian and emergency access at all times
- Applicants must erect advanced warning notices (7008) at least 7 days before works commence (to include company name, date, duration and contact number)
- Erect and maintain signs for the closure and the alternative route
- Supply a minimum of 12 weeks notice to Gloucestershire County Council
- Indemnify Gloucestershire County Council against all claims including any third party claims in respect of the closure/restriction and its associated works.
- Meet any additional costs incurred if changes are required to bus routes/timetables.

The only reasons for permitting a road closure/restriction are as follows:

- Works are to be executed on or near the highway.
- Danger to the public or serious damage to the road.
- Environmental reasons

Further Notes

Works under a temporary traffic order must commence on the date given overleaf. If the commencement of works is delayed by up to 7 days, further notices must be erected on site prior to the new commencement date. If works are delayed between 7 and 28 days a further advertisement may be required - **contact Gloucestershire County Council for information - 08000 514514**. If works are delayed more than 28 days from the date of closure then the application process must be restarted giving a further 8 weeks notice. Any changes to start or finish dates or to other details **MUST** be brought to the attention of **Gloucestershire County Council**.

Emergency Notices

Emergency Notices cannot be given for planned works nor can they be processed in advance. This process must only be used for works that pose a danger to the public.


For Office Use Only


Financial Cost Centre Code:
(Capital, Revenue or recoverable)

Authority for an Order in the above terms given by:

Area Manager/Stakeholder Manager (please delete as appropriate)

(signed)  (Printed Name) K HAWORTH

Co-ordinator  Date of Authority 3.5.16



TEMPORARY TRAFFIC ORDER – NO WAITING ORDERS

0600 hrs Mon 4th July 2016 to 0600 hrs Tue 12th July 2016 (marked in 'Green')

Area A

- 'T' Junction near South Hill Farm northerly to "T" Junction southwest of Meysey Hampton.
- 'T' Junction southwest of Meysey Hampton towards Down Ampney as far as the "Dog Kennels".
- 'T' Junction southwest of Meysey Hampton, north-easterly to 30mph signs.
- From "Green Triangle" near to Green Gate 2, north along Marston Meysey Lane to Crash Gate O.

Area B

- Horcott Road, Fairford, from Marlborough Arms/Coln House School crossroads south-easterly to start of yellow lines

Area C

- Northerly along Whelford Road from end of yellow lines to green triangle.

Area D

- Washpool Lane from Whelford Road to Gravel Quarry

Area E

- Marston Hill between A417 and Ash Copse

0600 hrs Fri 8th July 2016 to 0600 hrs Mon 11th July 2016 (marked in "Blue")

Area F (Meysey Hampton)

- North from 30mph signs to Masons Arms Public House
- Continue both sides of road up to the junction with main A417

Area G (Lechlade)

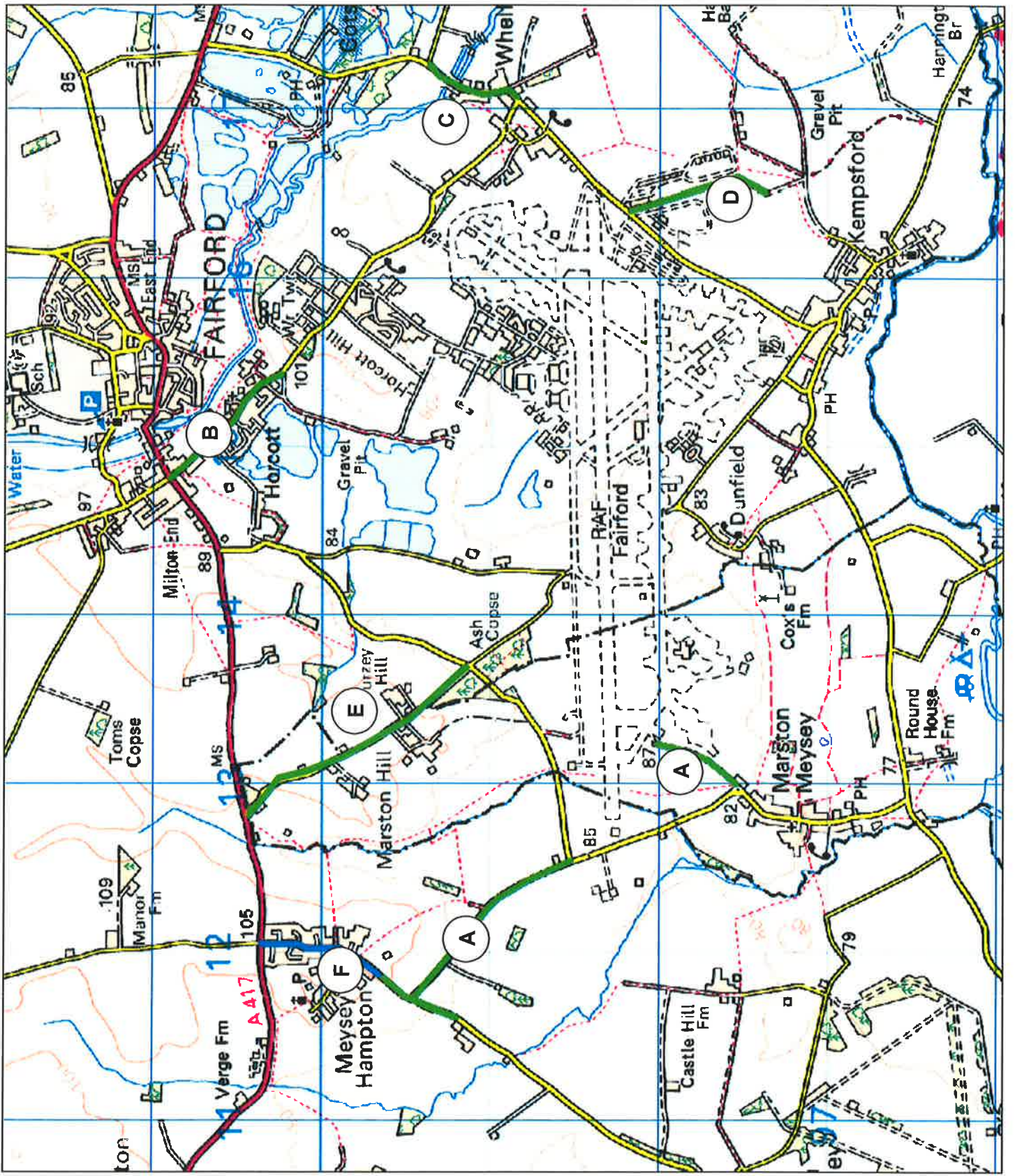
- Left side of High Street opposite "Christmas Shop" where there are no yellow lines

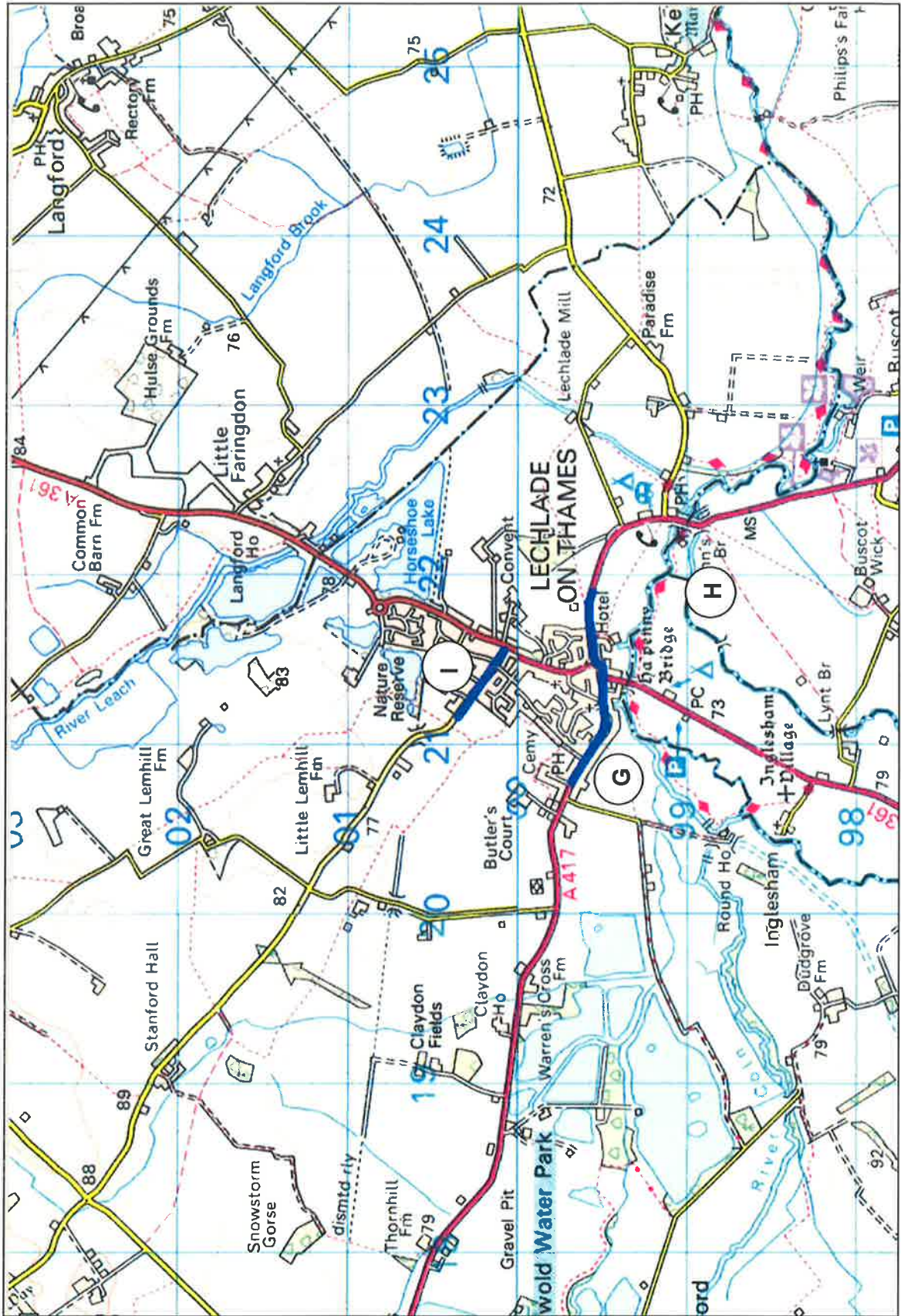
Area H (Lechlade)

- St John's Street from end of yellow lines to boundary of built up area

Area I (Lechlade)

- Hambidge Lane from Junction with A361 North Westerly to end of built up area





Langford PH
Rectory Fm
Broe
75
Langford PH
Hulse Grounds Fm
76
Little Faringdon
Langford Ho
8
Common Barn Fm
84
A361
River Leach
Great Lemhill Fm
02
Little Lemhill Fm
81
83
82
Stanford Hall
89
88
Snowstorm Gorse
dismtd-ry
Thornhill Fm
79
Gravel Pit
19
Claydon Fields
Claydon Ho
Warren's Cross Fm
20
Butler's Court
80
PH
Cemety
89
21
Nature Reserve
Horseshoe Lake
22
23
24
25
75
Lechlade Mill
72
Paradise Fm
Lechlade Hotel
73
MS
H
PC
73
MS
Lynt Br
79
98
361
Inglesham Village
Round Ho
79
Dudgrove Fm
79
92
Buscot Wick
Buscot Weir
Philip's Fair

LECHLADE ON THAMES

Stanford Hall
Claydon Fields
Inglesham Village
Buscot Wick

Langford
Little Faringdon
Lechlade
Inglesham
Buscot

Langford
Lechlade
Inglesham
Buscot

Langford
Lechlade
Inglesham
Buscot

Langford
Lechlade
Inglesham
Buscot

Langford
Lechlade
Inglesham
Buscot